

2012-2013

CROSS COUNTRY SKI & SNOWSHOE GUIDE



OVER 60
SKI
TRAILS

DOZENS OF
SNOWSHOE
HIKES



15th Edition

BAYFIELD COUNTY

Wisconsin's BEST Trails!

- * XC SKI TRAILS (10 groomed trails - 210 km/130 mi)
- * SNOWSHOE TRAILS (36 mi plus backcountry)
- * DOWNHILL SKIING (Mt. Ashwabay - 13 runs w/chairlift)
- * DOG SLED TRAILS (75 mi)
- * PLUS: Snowboarding • Tubing • Sledding



www.travelbayfieldcounty.com

800-472-6338



SPONSORED by:



ADVERTISERS

American Birkebeiner Ski Foundation

America's Best Value Inn • AmericInn

Chippewa County Tourism

Coop's Pizza Parloure • Cresthill Resort

Delta Diner • Garmisch Resort • H&R Block

Hayward Lakes Visitor & Convention Bureau

Ideal Market/Rivers Eatery • King Realty

Mogasheen Resort

Mt. Ashwabay Outdoor Education Foundation

New Moon Ski Shop • Outdoor Ventures Hayward

Polk County Information Center • The Ranch

Western Upper Peninsula Convention

and Visitor's Bureau



COVER PHOTOS AND ABOVE PHOTO: © FISCHER. ALL RIGHTS RESERVED.

*We know how
to do Winter...*



in
**ASHLAND
COUNTY**

FREE Ashland County Visitor Guide

www.travelashlandcounty.com

800-284-9484

CROSS COUNTRY SKI & SNOWSHOE GUIDE

Northwest Wisconsin is a region rich in Nordic skiing tradition and history and blessed with some of the best cross country ski trails in the country. Not only are there literally hundreds of kilometers of groomed trails, but they represent a wide range of family-oriented to athletically challenging experiences in a setting of incredible natural beauty.

With the region's strong Scandinavian heritage, it was only natural that Nordic skiing took root in northwest Wisconsin. Farmers, loggers and settlers of Norwegian, Finnish and Swedish extraction used cross country skis for work, recreation and transportation dating back to the early part of the twentieth century.

Much of the area's "modern" Nordic skiing heritage can be attributed to the late Tony Wise and the development of Telemark Resort in Cable. Wise was one of those larger than life characters whose accomplishments helped elevate cross country skiing to a much higher level of awareness in the Midwest and the country. He was the former owner of Telemark Resort which, when started in 1947, was one of the first downhill ski areas in the Midwest. As such, it quickly became a hot spot for winter sports in the area. Wise also recognized the potential for cross country skiing at Telemark; a system of trails was laid out and Telemark began to make its mark in the world of cross country skiing.

To further promote Telemark Resort and its cross country ski trails, Wise also went on to create the American Birkebeiner cross country ski marathon. Starting with only 54 skiers in 1973, it has grown to enormous proportions and now attracts over 10,000 skiers. The American Birkebeiner Ski Trail, originally created specifically for this event, has become the most significant cross country ski trail in the U.S.

Landmark dates in the history of cross country skiing in northwest Wisconsin include 1975 when the United States Cross Country Ski Team including Bill Koch—who would later go on to win a silver medal in the 1976 Olympics—came to Telemark to train, 1978 when the first World Cup cross country ski races were held on the Telemark Trails, and also that year the Worldloppet League, an affiliation of international cross country ski marathons, was formed by Tony Wise at Telemark.

Not long after Wise undertook his efforts to develop the Telemark Trails, cross country ski trails began springing up all across northwest Wisconsin with many developed by the U.S. Forest Service in the surrounding Chequamegon-Nicolet

National Forest. After an auspicious beginning, it wasn't long before the landscape was dotted with numerous trails of all sizes and descriptions, most of which continue to offer pleasant and challenging cross country skiing opportunities today.



© FISCHER. ALL RIGHTS RESERVED.

SNOWSHOEING

Snowshoeing is just about as silent a "silent sport" as you can find. The soft sound of your snowshoes packing the snow and your own heartbeat are about all one can hear as you make your way through the woods in the deep snow of our long Northwest Wisconsin winters. But where does one go to enjoy this increasingly popular winter sport? Unlike cross country skiing, developed snowshoe trail systems are still evolving across the region. We are fortunate, however, to have many excellent places to explore here in the wilds of Northwest Wisconsin.

Of course, the real die-hard adventurer doesn't even need a trail and can just head out into any tract of undeveloped land. For you, vast county forests and National Forest lands will provide ample opportunity to explore. Existing hiking and nature trails also offer fantastic snowshoeing options, many through deep woods in remote areas with others close to towns or major highways.

From the easy and rolling to trails that take you through some of the most rugged terrain in the region, there is a trail for everyone.

The quiet, the healthful exercise and fresh air, or the intimacy with wildlife and the forest – all good reasons to try snowshoeing in northwest Wisconsin. It doesn't take any special skills, but the rewards are many. We hope you enjoy your snowshoeing experience here in northwest Wisconsin and come back often to explore other parts of the region. And please, tell your friends. Good snowshoeing to you!

KING REALTY
www.upnorthrealty.com

Cable, WI
Trail Town, USA
715.798.5400

Ski Cabins & Condos
Lake Homes & Cottages

SOLD ON CABLE

Mogasheen Resort

- Year-round family resort with cozy cottages
- Indoor heated pool, sauna & game room
- Namakagon Ski Trail near your cottage

Cable, WI 715.794.2113 mogres@cheqnet.net

COOL FOOD. COOL SPACE. COOL PEOPLE.

THE RIVERS EATERY

- WOOD-FIRED PIZZAS
- ORGANIC SALADS
- MICROBREWS
- ORGANIC WINES

IN THE IDEAL MARKET, DOWNTOWN CABLE, WISCONSIN
WWW.THEIDEALMARKET.COM • 715-798-3123

Garmisch Inn

PROUD TO OFFER THE FINEST IN
NORTHWOODS LODGING AND DINING

23040 GARMISCH RD. CABLE, WI 54821

FOR INFORMATION AND RESERVATIONS
800-794-2204
www.garmischresort.com
info@garmischresort.com

Delta Diner

www.deltadiner.com

Delta, WI

40th ANNUAL **BIRKEBEINER** CABLE-HAYWARD, WI

COME ENJOY 3 DAYS OF EVENTS OF BIRKIE WEEKEND!

40 Years

ANOTHER CHANCE TO SKI ON THE BIRKIE TRAIL...

Feb. 21-23, 2013 www.birkie.com JANUARY 19, 2013

ACCOMMODATIONS:



©SWIX. ALL RIGHTS RESERVED.

AMERICA'S BEST VALUE INN
1044 North State Hwy 27, Hayward WI 54843
715/634-2646 • www.haywardlakesabi.com

AMERICINN
15601 U.S. Hwy 63
Hayward, WI 54843 • 715/634-2700

ASHLAND COUNTY TOURISM
805 Lakeshore Drive W. • Ashland, WI 54806
800/284-9484
www.travelashlandcounty.com

BAYFIELD COUNTY TOURISM
Box 832 Courthouse • Washburn, WI 54891
800/472-6338
info@travelbayfieldcounty.org
www.travelbayfieldcounty.com

CABLE AREA CHAMBER OF COMMERCE
P.O. Box 217 • Cable, WI 54821
800/533-7454 • info@cable4fun.com
www.cable4fun.com

CHIPPEWA COUNTY TOURISM
10 S. Bridge St. • Chippewa Falls, WI 54729
866/723-0333 • www.chippewacounty.com

CRESTHILL RESORT
10850 N. Stewart Rd.
Hayward, WI 54843 • 715/462-9911
wilson@cresthillresort.com
www.cresthillresort.com

GARMISCH RESORT
23040 Garmisch Rd. Cable, WI 54821
800/794-2204 • www.garmischresort.com
info@garmischresort.com

HAYWARD LAKES VISITOR & CONVENTION BUREAU
P.O. Box 1055, Hayward, WI 54843
715/634-4801 • 800/724-2992
www.haywardlakes.com

HEARTWOOD CONFERENCE CENTER & RETREAT
N10884 Hoinville Drive
Trego, WI 54888 • 800/577-4848
info@heartwoodconferencecenter.com
www.heartwoodconferencecenter.com

MOGASHEEN RESORT
23380 Missionary Point Rd.
Cable, WI 54821 • 715/794-2113
mogres@cheqnet.net
www.mogasheen.com

POLK COUNTY INFORMATION CENTER

Hwy 35 S. • St. Croix Falls, WI 54024
800/222-7655 • 715/483-5817
polkinfo@charterinternet.net
www.polkcourtytourism.com

PRICE COUNTY TOURISM

126 Cherry St., Room 9 • Phillips, WI 54555
800/269-4505 tourism@co.price.wi.us
www.pricecountywi.net

WASHBURN COUNTY TOURISM

122 N. River Street • Spooner, WI 54801
800/367-3306
tourism@washburncounty.org
www.washburncounty.org

WESTERN UPPER PENINSULA CONVENTION & VISITOR BUREAU

West US Hwy 2 • Ironwood MI 49938
906/932-4850 • bigsnow@westernup.info
www.westernup.info

EQUIPMENT SALES & RENTAL

NEW MOON SKI SHOP

15569 US Hwy 63 N • Hayward, WI 54843
715/634-8685 • www.newmoon.com

OUTDOOR VENTURES HAYWARD

10579 N. Main Street • Hayward, WI 54843
715/634-4447
www.outdoorventureshayward.com

OUT THERE

502 North Main • Rice Lake WI 54868
715/234-4505 715/234-1938
info@outthere.com • www.outthereshop.com



©SWIX. ALL RIGHTS RESERVED.

ALL BUSINESSES LISTED ARE PARTICIPANTS IN THE **NORWISKI** CROSS COUNTRY SKI AND SNOWSHOE PROGRAM.
FOR ADDITIONAL LODGING AND EQUIPMENT SERVICES PLEASE CONTACT THE LOCAL CHAMBER OF COMMERCE.

Cross Country Ski Trail Guide



TRAIL NUMBERS CORRESPOND TO TRAIL MAP ON PAGES 12 & 13

1. ABR TRAILS

E5299 Pioneer Rd. • Ironwood, WI 49938
906/932-3502
info@abrski.com • www.abrski.com
70 km of numerous loops, easy to most difficult, skate/classic and classic only.

2. AFTERHOURS SKI TRAIL

Brule River State Forest
Ranger Station Rd. • Brule, WI 54820
715/372-5678
22 km of trails beginner to advanced.
Classic and skating.

3. AMERICAN BIRKEBEINER TRAIL

American Birkebeiner Ski Foundation
P.O. Box 911 • Hayward, WI 54843
715/634-5025
birkie@birkie.com • www.birkie.com
Cable to Hayward-70 km point-to-point
plus 5 km series of looped trails at 00
trailhead.

4. ASHLAND SKI TRAIL

Ashland Ski Trails Association
1121 19th Ave. W • Ashland, WI 54806
djwherritt@gmail.com
Four loops with connecting trails.
5 km total trail. Groomed for skating
and classic. Additional 5 km of trail on
golf course.

5. BALSAM BRANCH XC SKI TRAILS

Nordic Ski Club of Amery
Amery, WI 54001 • 715/268-7565
11 km of trails groomed for classic and
skating.

6. BEAR CROSSING SKI TRAILS

Jim/Lori Livingston • Medford, WI 54451
715/785-7564 • jljam@midway.tds.net
Nine looped trails that total 4 miles.
Hilly trails north, flat trails south.

7. BEAVER BROOK SKI TRAIL

Hwy 70 E • Spooner, WI 54801
esolutions2@hotmail.com
Ten km of classic groomed trails, plus
ungroomed snowshoe & backcountry
trails.

8. BLUE HILLS TRAIL

Blue Hills Trails Association, Inc.
P.O. Box 251 • Bruce, WI 54819
800/535-7875, bluehills@centurytel.net
www.bluehillstrail.com
20+ miles of trails groomed for classic
and skating. Many intersecting loops
allow for tours of various configurations.

9. BRANDT PINES SKI TRAIL

Governor Knowles State Forest
Box 367 • State Hwy. 70
Grantsburg, WI 54840 • 715/463-2898
Gentle to moderately rolling trails
through woodlands.

10. CAMP FOREST SPRINGS TRAILS

N8890 Forest Lane
Westboro, WI 54490 • 715/427-5241
www.campforestsprings.org
18 km of trails groomed for skating and
striding. Great terrain and regular trail
grooming. Also a ski hill, tubing hill, ice
rink, snowshoe trails, rentals and free
PSIA-certified instruction on Sunday
afternoons.

11. CAMPUS TRAIL

Friends of the Campus Trail/Taylor
County Parks & Recreation
Medford, WI 54451
Approximately 1.88 km groomed for
classic and skating. Outer loop-
1 km, Inner loop-.88 km.

12. COON LAKE TRAIL

Viking Ski Club of Frederic
Frederic, WI 54834 • 715/327-4158
5.3 km groomed for skating and
classic with segments of easy and
intermediate difficulty and one series
of steep, more difficult loops.

13. COPPER FALLS STATE PARK

Copper Fall State Park
Mellen, WI 54546 • 715/274-5123
benjamin.bergey@wisconsin.gov
Two original classic ski trails of 4 km
and 2.8 km with shorter cut-offs and
newer skate trails of 8 km and 2.5 km
with scenic overlooks of the Bad River
Valley. Easy to Intermediate. Multi-use
snowshoe trails of 4 km and 1.5.

14. DOUGLAS COUNTY SKI TRAIL

Douglas County Convention
& Visitors Bureau
Superior, WI 54880 • 800/942-5313
chamber@superiorchamber.org
www.superiorchamber.org
Three trails of 5 to 11 km skating and
one 4.1 km classic trail.

15. DRUMMOND SKI TRAILS

Drummond Area Ski Trails Association
Drummond, WI 54232 | 715/739-6654
Seven trails, 2.6 to 9 km with multiple
options to combine for a lengthy ski.
Classic only.

16. FLAMBEAU HILLS TRAIL

W1424 Cty. Hwy. W, Winter, WI 54896
Flambeau River State Forest
W1613 Cty. Hwy. W, Winter WI 54896
715/332-5271 | 800/269-4505
27 km - Scenic views with mostly
easy to moderate skiing. Three-sided
warming shelter on upper loop.
Groomed for skating and classic.

17. FORT FOLLE AVOINE SKI TRAIL

Danbury • 715/866-8890
www.burnettcounty.com
www.theforts.org
Five km of trails along the Yellow River
taking you to historic cultural sites
including a fur trading post, Woodland
Indian village and the Karlsborg School
and Palmer House. Trails groomed
for classic skiing are beginner to
intermediate level.

18. HATCHERY CREEK PARK

Hayward Area Ski Trails Association
P.O. Box 1175 | Hayward, WI 54843
715/634-8685
1.15 km, 1.9 km, 4 km loops groomed for
skating or classic. All trails are lighted
from dusk to 10 p.m. Trails connect to
American Birkebeiner Trail.

19. HAYWARD HOSPITAL SKI TRAILS

Hayward Area Ski Trails Association
(HASTA), P.O. Box 1175
Hayward, WI 54843 • 715/634-8685
Two easy loops of 2 km and 3 km, close
to the city of Hayward.

20. HEARTWOOD CONFERENCE CENTER & RESORT TRAILS

N10884 Hoinville Drive
Trego, WI 54888
800/577-4848
info@heartwoodconferencecenter.com
www.heartwoodconferencecenter.com
A wide range of trails with a good
variety of degree of difficulty and
distance.

21. HICKORY RIDGE XC SKI TRAIL

Chippewa County Forest and Parks
P.O. Box 482
Chippewa Falls, WI 54729
715/726-7880
14.2 km of trails in 3 loops in Bloomer.
Challenging with rolling to steep
terrain around numerous lakes. 2
warming shelters on trail.

22. HIGH POINT TRAIL

W3206 Cty. Rd. RR, Ogema, WI 54459
High Point Village Resort - 715/767-5287
Price County Tourism - 800/269-4505
tourism@co.price.wi.us
www.pricecountywi.net
14 km - Over some of the hilliest terrain
in the state. Groomed for skating
and classic. Lighted night skiing
on Wednesdays or by appointment.
Snowshoeing permitted on ungroomed
side of trail.

23. HOLY CROSS TRAIL

Holy Cross Trail Road, Phillips, WI 54555
Price County Tourism - 800/269-4505
tourism@co.price.wi.us
www.pricecountywi.net
9.6 km - Moderate hilly and rolling
terrain through a variety of forest
types. Very scenic. Excellent family
tour. Groomed for classic only.
Snowshoeing permitted on ungroomed
side of trail.

24. INTERSTATE PARK TRAILS

Interstate State Park
St. Croix Falls, WI 54024
715/483-3747 • foxj@dnr.state.wi.us
Six trails, mostly beginner to
intermediate, 1.6 to 4.8 km.

25. JERRY JAY JOLLY PIKE'S CREEK TRAIL

Bayfield County Forest
Courthouse/Box 832
Washburn, WI 54891
715/373-6338
11 km classic and skate trail through
very scenic ravine and forest. Connects
to Mt. Ashwabay Recreation Area - trail
pass required. Snowshoeing permitted
on ungroomed side of trail.

26. LADYSMITH H.S. LIGHTED XC TRAIL

Rusk County Tourism
205 W. 9th St. S • Ladysmith, WI 54848
715/532-7246
A warming house and 1.6 km lighted
loop groomed for skating and classic.
An additional .6 km trail is groomed on
the Athletic Field. Cross Trail -.2 km
cuts across lighted trail.

27. LEISURE LAKE TRAIL

National Park Service
St. Croix Scenic Riverway
Trego, WI 54888 | 715/635-8346
Two classic groomed loops of
2.7 and 3.2 km.

28. MECCA TRAILS

MECCA, P.O. Box 76, Mercer, WI, 54547.
kellym@skimecca.org,
www.skimecca.org
Numerous loops from 3 to 8 km. Total
of 20 km groomed for striding and
10 km groomed for skating. Easy to
moderate difficulty.

29. MONTREAL TRAIL

MECCA, P.O. Box 76, Mercer, WI, 54547.
kellym@skimecca.org,
www.skimecca.org
15 km, classic only through pleasantly
hilly terrain.

30. MT. ASHWABAY/JERRY JOLLY TRAIL SYSTEM

Ski Hill Rd. • Bayfield, WI 54814
715/779-3227 • www.mtashwabay.org
40 km of classic and skate trails from
beginner to expert. Snowshoeing is
encouraged on the side of the trail.
Access from Mt. Ashwabay Ski Area
(at top of Ski Hill Rd, Bayfield), or from
the Jerry Jolly Trailhead (2.4 miles
west on Star Route). Heated chalet
at Mt. Ashwabay with bathrooms and
water as well as a bar and concessions.
Adults \$10, Jr./Sr. \$8. Self-pay if staff
are not present or when entering from
the Jerry Jolly Trailhead.

31. MT. VALHALLA-VALKYRIE AND TEUTON SKI TRAILS

USFS Washburn District
113 E. Bayfield St., Washburn, WI 54891
715/373-2667
Two sets of loops: Teuton - three loops
3.5 to 6.6 km, more/most difficult, skate/
classic; Valkyrie - three loops 1.7 to 10
km, easy to more difficult, classic only.

CROSS COUNTRY SKI TRAIL GUIDE



TRAIL NUMBERS CORRESPOND TO TRAIL MAP ON PAGES 12 & 13

32. MUKWONAGO SKI TRAIL

USFS Great Divide District
10650 Nyman Ave.
Hayward, WI 54843
715/634-4821
Loops of 2.2, 4.4, 7.5, 13.6 km. Groomed for skating and classic.

33. NAMEKAGON SKI TRAIL

Mogesheen Resort
23380 Missionary Pt. Rd.
Cable, WI 54821 • 715/794-2113
mogres@cheqnet.net
Loops of 1.7, 2, and 3.3 km. Easy/Intermediate. Groomed classic only.

34. NEWMAN SPRINGS TRAIL

Hwy. 182, Park Falls, WI 54552
Chequamegon-Nicolet National Forest
1170 So. 4th Ave., Park Falls, WI 54552
715/762-2461
Price County Tourism • 800/269-4505
tourism@co.price.wi.us
www.pricecountywi.net
11.2 km - Scenic, easy to difficult trails. Groomed for Classic only. Snowshoeing permitted on ungroomed side of trail.

35. NORDIC WOODS SKI TRAIL

Washburn County Forest, 850 W. Beaverbrook Ave., Spooner, WI 54801
715/635-4490
10.7 km of trail. Generally intermediate level. Half is groomed classic only and the rest is groomed for skating and classic. There is also short beginners loop.

36. NORTH END SKI TRAILS

North End Ski Club
P.O. Box 192 • Cable, WI 54821
715/798-3599
www.norwiski.com/northend
One 12.5 km loop with two shorter cutoffs, skating and classic, and a 12 km classic-only trail. Degree of difficulty: Intermediate.

37. PALMQUIST FARM TRAIL

N5136 River Rd., Brantwood, WI 54513
800/519-2558 or 715/564-2558
www.palmquistfarm.com
37.6 km - Beginner to intermediate trails. Groomed for skating and classic. Snowshoeing permitted on ungroomed side of trail.

38. PATTISON PARK TRAIL

Pattison State Park
Superior, WI 54880 | 715/399-3111
Three connecting loops from 2.4 to 6.9 km.

39. PENOKEE MOUNTAIN SKI TRAILS

USFS Great Divide District
10650 Nyman Ave.
Hayward, WI 54843
715/634-4821
8.6 km/most difficult, 5.1 km/more difficult, 3.2/more difficult. Classic only.

40. PERKINSTOWN SKI & SNOWSHOE TRAIL

USFS Medford District
Medford, WI 54451 • 715/748-4875
Two sets of loops:
West - 4.1 to 12.5 km, more/most difficult;
East - .8 to 3.3 km, easy/more difficult. Skating and classic.

41. PHILLIPS SCHOOL FOREST TRAIL

N9189 N. Worcester Rd., Phillips, WI 54555
Price County Tourism • 800/269-4505
tourism@co.price.wi.us
www.pricecountywi.net
5.6 km - Winds through diverse forest and open meadow. Gently rolling to steep hills. Groomed for classic and skating. Something for every skill level. Snowshoeing permitted on ungroomed side of trail.

42. RIB LAKE SKI TRAILS

Rib Lake Ski & Snowshoe Club
Rib Lake, WI 54470
715/427-5676 • www.skiriblake.com
25 miles of diverse trails plus a two-mile beginner's loop.

43. RICE LAKE SKI TRAIL

1800 College Drive., UWBC Campus, Rice Lake
Rice Lake Ski Trail Association
info@ricelakenordic.com
www.ricelakenordic.com
3km of lighted skiing on flat terrain. Groomed for classic and skating.

44. ROCK LAKE TRAIL

USFS Great Divide District
10650 Nyman Ave.
Hayward, WI 54843 • 715/634-4821
Loops of 1.8, 2, 4, 7, 11.5, and 16 km. Singletrack classic only. More difficult.

45. ROCKMAN'S WOODS TRAIL

Barron Area Nordic Ski Trail Association
715/416-0672
http://bantatrails.wordpress.com/
3.6 km of ski trails through a mature oak-maple forest and 1.9 km of open field skiing and 1.5 miles of snowshoe/winter hiking trails. Trails are located on the south side of Barron, adjacent to the high school.

46. SEELEY SKI TRAIL

Seeley Ski Club
P.O. Box 505 • Hayward, WI 54843
715/634-6449
5 km and 7.5 km loops/skating and classic. Dogs welcome.

47. SISTER'S FARM TRAILS

Rusk County Tourism
311 Miner Ave. E. Suite N133
Ladysmith, WI 54848
715/532-7246
jbrekkekurz@centurytel.net
www.ladysmithtrails.org
www.ruskcounty.com
Three loops totaling 5.6 km with short interconnecting trails.

48. SOLBERG LAKE/ SQUAW CREEK TRAIL

Hick's Landing Rd. Phillips, WI 54555
Price County Tourism • 800/269-4505
tourism@co.price.wi.us
www.pricecountywi.net
5.4 km - Gently rolling trail - perfect for beginners. Classic only. Snowshoeing permitted on ungroomed side of trail.

49. SPOONER CITY TRAIL

College Street, Spooner, WI 54801
715/635-2434
Six km of beginner, intermediate and advanced trails.

50. SUPERIOR MUNICIPAL FOREST

Douglas County Convention and Visitors Bureau
Superior, WI 54880
715/395-7270 info
715/395-7299 conditions
vacation@superiorchamber.org
www.superiorchamber.org
Five trails with shorter cut-offs - 1 km to 10 km, beginner to advanced, skate/classic.

51. TELEMAR RESORT SKI TRAILS

Telemark Resort
P.O. Box 699 • Cable, WI 54821
715/798-3400 www.telemark-resort.com
30 km of trails groomed for skate and classic.

52. TIMBERLAND HILLS SKI TRAILS

Cumberland Area
Ski Touring Association
P.O. Box 1046 • Cumberland, WI 54829
715/822-3727
www.timberlandhills.com
24 km of trails. Rolling to hilly. Groomed for skating and classic. 2.5 km of lighted trail.

53. TIMM'S HILL TRAIL

W3206 Cty. Rd. RR, Ogema, WI 54555
tht.info@timmshilltrail.com
www.timmshilltrail.com
Price County Tourism • 800/269-4505
tourism@co.price.wi.us
www.pricecountywi.net
16.1 km - This trail connects the High Point Trail at Timm's Hill in Ogema to the Rib Lake Nordic Ski Trail. The south end of the trail is fairly flat and gets

progressively hillier offering more of a challenge for the intermediate to advanced skier. Groomed for classic and skating. Snowshoeing permitted on ungroomed side of trail.

54. TOMAHAWK LAKE SKI TRAIL

Town of Barnes
3360 Cty Hwy N • Barnes, WI 54873
715/795-2782
Two loops 2.7 and 7 km with cut-off, easy to more difficult, classic only.

55. TOTOGATIC TRAIL

Washburn County Forest
850 W. Beaverbrook Ave.
Spooner, WI 54801 • 715/635-4490
Four loops: 3.8, 7.4, 8.6, and 7 km. Easy to advanced. Groomed single track classic.

56. TRADE RIVER TRAIL

Viking Ski Club of Frederic
Frederic, WI 54834 • 715/327-4158
8 km of trail groomed for classic and skating. Easy rolling trails.

57. TREGO LAKE SKI TOURING TRAIL

National Park Service
St. Croix Scenic Riverway
Trego, WI 54888 • 715/635-8346
Three loops - 1.5 to 2 km, beginner to advanced, classic only.

58. TROLL HOLLOW AT TROLLHAUGEN SKI & SNOWBOARD AREA

2232 100th Ave. • Dresser, WI 54009
800/826-7166 x223
www.trollhaugen.com
2.5 km classic and skating on man-made snow. Great early season option.

59. ULLER TRAIL

MECCA • P.O. Box 371
Mercer, WI 54547 • 715/476-2240
18 km point to point and 4.5km and 3.5km spur trails, classic only through hilly and remote terrain.

60. VEIKKO SKI TRAIL

USFS Great Divide District
10650 Nyman Ave.
Hayward, WI 54843 | 715/264-2511
Point-to-point trail, approximately 5 km. Backcountry/ungroomed.

61. VOYAGER VILLAGE SKI TRAIL

www.voyagervillage.com
Groomed for skating and classic. Snowshoeing on golf course terrain.

62. WEBB LAKE AREA SKI TRAIL

www.burnettcounty.com
Three trails of 2, 2.5 and 4.2 km through aspen, oak and pine forests.

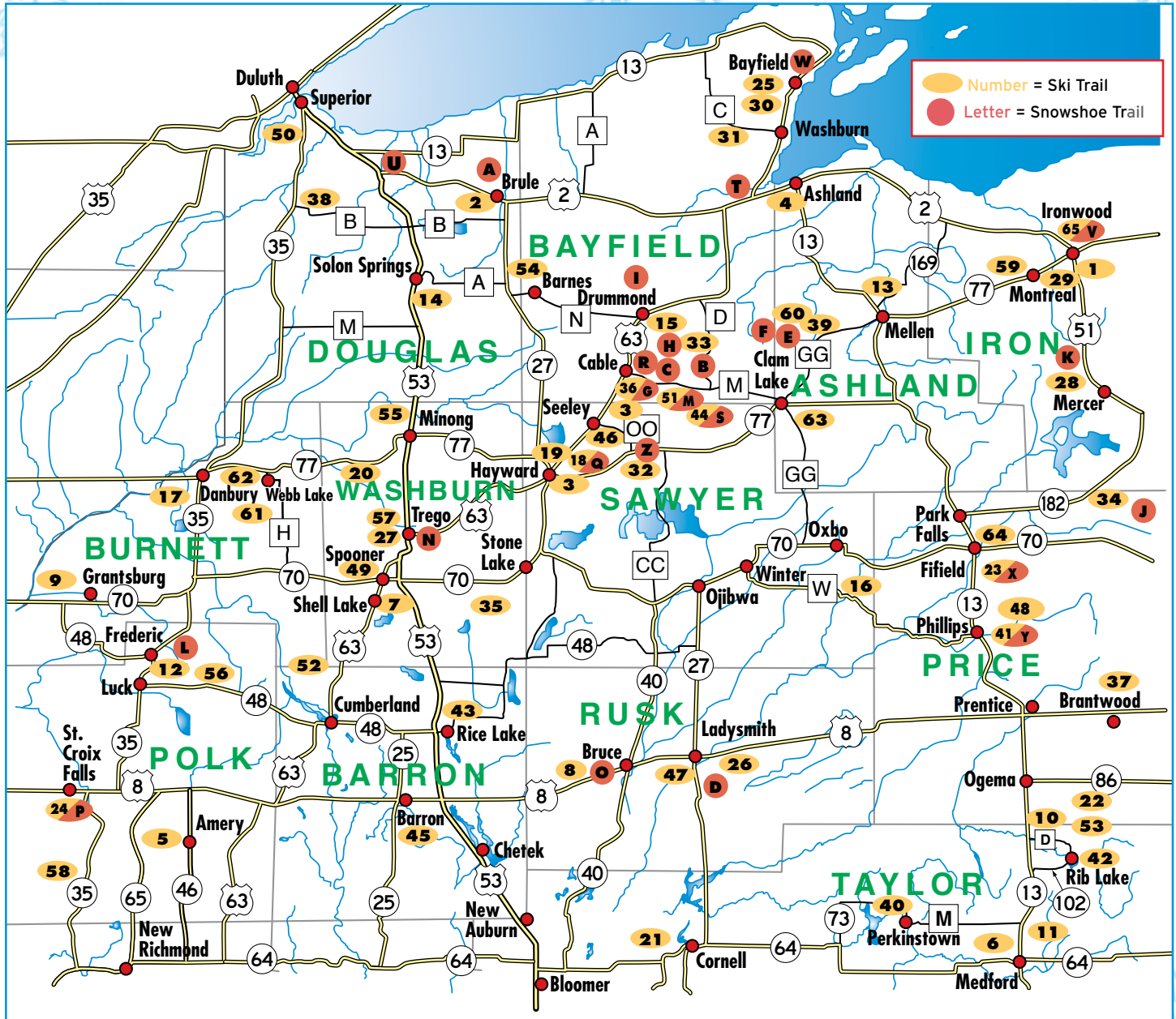
63. WEST TORCH RIVER SKI TRAIL

USFS Great Divide District
10650 Nyman Ave.
Hayward, WI 54843
715/634-4821
1.3, 2.7, 5.9 and 8.1 km loops. Generally flat and easy. Ungroomed.

CONTINUED ON PAGE 14



TRAIL LOCATOR MAP



MORE DETAILED INFORMATION INCLUDING
DOWNLOADABLE MAPS CAN BE FOUND AT:

NORWISKI.COM

64. WINTERGREEN TRAIL

Hwy. 70, Park Falls, WI 54552
 Chequamegon-Nicolet National Forest
 1170 So. 4th Ave., Park Falls, WI 54552
 715-762-2461
 Price County Tourism - 800/269-4505
 tourism@co.price.wi.us
 www.pricecountywi.net
 1.5 km - Gentle enough for the
 intermediate skill level, yet challenges

SNOWSHOE TRAILS & HIKES



TRAIL NUMBERS CORRESPOND TO TRAIL MAP ON PAGES 12 & 13

A. BAYFIELD ROAD SNOWSHOE TRAIL

A 2.25 mile hike located 3 miles north of Brule. Along this historic route the first road between Superior and Bayfield was built in 1870.

B. DIAMOND LAKE SNOWSHOE HIKE

Loops of 1.25, 2, and 3.6 miles offer a variety of options over moderate terrain on walking trails located near Diamond Lake in Grand View.

C. FOREST LODGE NATURE TRAIL

715/798-3890 • www.cablemuseum.org
 These two idyllic hikes are managed by the Cable Natural History Museum and located in the town of Namakagon.

D. FLAMBEAU MINE TRAIL

Rusk County Tourism
 311 Miner Ave. E. Suite N133
 Ladysmith, WI 54848 • 800/535-7875
 2.5 miles of generally flat trails through grassland, woodland and forest habitats.

E. MORGAN FALLS/ST. PETER'S DOME

The Morgan Falls area in Marengo offers several snowshoe hikes, including St. Peter's Dome (with a terrific view from the top), Canyon Creek and the Veikko Trail. There is a U.S. Forest Service parking fee at the trail head.

F. NORTH COUNTRY TRAIL MARENGO RIVER SEGMENT

Located in the Marengo Semi-Primitive Area, this segment of the North Country Trail offers excellent views of the surrounding countryside, plus a glimpse back in history as it was once home to a small settlement of Swedish families during the early 20th century.



©FISCHER. ALL RIGHTS RESERVED.

the experienced. Groomed for classic and skating. Warming hut at trailhead and shelter on the trail. Snowshoeing permitted on ungroomed side of trail.

65. WOLVERINE NORDIC

Wolverine Nordic Ski Club
 1312 Cloverland Dr., Ironwood, MI 49938
 906/932-5858
 www.wolverinenordic.com
 27 km of skate and classic trails from easy to most difficult. Snowshoeing also.

G. NORTH END SNOWSHOE TRAILS

715/798-3599
 www.norwiski.com/northend
 Three loops from a 1.1 km hike to hikes of over 6 km, make up this mapped and well marked trail system starting from the North End Trail Head near Cable.

H. PORCUPINE LAKE WILDERNESS

The Porcupine Wilderness in Drummond is a 4,443 acre federally designated Wilderness Area and includes a portion of the North Country National Scenic Trail. Point-to-point hikes of 6.9 miles with shorter options are available.

I. RAINBOW LAKE WILDERNESS

The 6,000-acre Rainbow Wilderness is located in Drummond and is traversed from northwest to southeast by the North Country National Scenic Trail. The total distance is 6.4 miles, point-to-point.

J. ROUND LAKE DAM TRAIL

Logging Dam Road, Park Falls, WI 54552
 Chequamegon-Nicolet National Forest
 1170 So. 4th Ave., Park Falls, WI 54552
 715/762-2461 / www.pricecountywi.net
 Price County Tourism - 800/269-4505
 An historic logging dam once used to drive timber down the South Fork of the Flambeau River is the focal point of this trail. A hike of up to 15 km/9.3 miles is possible. Parking fee required.

K. SCHOMBERG PARK SNOWSHOE TRAIL

Iron County Development Zone
 (715)561-2922
 Hwy 51, about half way between Mercer and Hurley. www.ironcountywi.com
 Two loops of .85 and 1.7 miles through easy terrain and a variety of forest types.

L. SOMERS LAKE SNOWSHOE TRAIL

715/485-9294 • 800/222-7655
 Located 3 miles east of Frederic at Somers Lake County Park. A series of three wooded loops totaling approximately five miles.

M. TELEMAR RESORT SNOWSHOE TRAILS

715/798-3400 • www.telemarkresort.com
 The Telemark Resort in Cable has four snowshoe trails ranging from .5 to 6 miles. Self-guided.

N. TREGO NATURE TRAIL

This 2.8-mile round trip hike in Trego will take you through several forest habitats offering occasional views of the beautiful Namekagon River.

O. BLUE HILLS NATURE TRAIL

Rusk County Tourism 205 W. 9th St. S
 Ladysmith, WI 54848
 800/535-7875 • www.ruskcounty.org
 Located on Perch Lake Road in the Blue Hills (next to 8 on map). 1.5 km, self-guided nature trail.

P. INTERSTATE PARK

Interstate State Park
 St. Croix Falls, WI 54024
 715/483-3747 • foxj@dnr.state.wi.us

Q. HATCHERY CREEK SNOWSHOE TRAIL

Hatchery Creek Park, Fish Hatchery Rd., Hayward. Two loops of 2 and 3.75 miles over easy to moderate, rolling terrain starting from Hatchery Creek Park. Mapped and marked. Trails follow CAMBA mountain bike trails, which are open to bikes.
 715/634-6463

R. CABLE NATURAL HISTORY MUSEUM TRAIL

715/798-3890
 A series of easy to moderate loops from .5 to 1.5 km near Cable.

S. ROCK LAKE SNOWSHOE TRAILS

715/634-4821
 Two mapped/marked routes of 2 & 5 miles. Easy to moderate through the deep woods. Trails follow singletrack bike trails and do not use XC ski trails. Nat'l Forest parking fee applies.

T. ALDO LEOPOLD LAND STEWARDSHIP TRAIL

715/685-9983
 Originating from the parking lot of the Northern Great Lakes Center in Ashland, this easy, one-mile trail loops across a meadow and winds through a white pine forest. The Center is open from 9 a.m. to 5 p.m., 7 days a week. Free use of snowshoes.

U. AMNICON FALLS STATE PARK

715/398-3000
 1/4 mile east of U.S. Hwy 2 on County Road U.

V. WOLVERINE NORDIC SNOWSHOE TRAILS

906/932-5358
 1/4 mile east of U.S. Hwy 2 on County Road U.R

W. BAYFIELD CITY TRAILS

Bayfield Regional Conservancy
 715/779-5263
 www.brcland.org www.brcland.org
 The Brownstone Trail - 4.5 miles round trip. Easy walk that skirts Lake Superior shoreline.
 The Big Ravine Trail - 1.8 miles round trip. Hike along the steep rim of the Big Ravine among old-growth hemlocks.
 Iron Bridge Trail - 3/4 mile round trip. Follow the ravine creek under the "Iron Bridge" to an overlook.

X. HOLY CROSS TRAIL

Holy Cross Trail Road, Phillips, WI 54555
 Price County Tourism - 800/269-4505
 tourism@co.price.wi.us, www.pricecountywi.net
 9.6 km - Moderate hilly and rolling terrain through a variety of forest types. Very scenic. Snowshoeing permitted on ungroomed side of XC ski trail and other ungroomed trails.

Y. PHILLIPS SCHOOL FOREST TRAIL

N. Worcester Rd., Phillips, WI 54555
 Price County Tourism - 800/269-4505
 tourism@co.price.wi.us, www.pricecountywi.net
 Winds through diverse forest and open meadow. Gently rolling to steep hills. Designated snowshoe trails.

Z. MAKWA SNOWSHOE TRAIL

00 Trailhead - Cty Hwy 00, Seelye. Out and back hike of up to 12 miles over easy to moderate, rolling terrain starting from 00 Trailhead or Mosquito Brook Trailhead, (Mosquito Brook Rd., Hayward). Use bike trail map & markings. Trails follow CAMBA mountain bike trails, which are open to bikes.



©FISCHER. ALL RIGHTS RESERVED.

Serving skiers Since 1976
www.newmoonski.com



new moon

From racers to walkers! **ski & bike**

Skis for the Whole Family
 Outdoor Clothing • Snowshoes
 Rentals • Maps • Information



9-5 MON-SAT, 10-4 SUN • 800-754-8685 • HWY 63N HAYWARD



Ski on over 250 kilometers of groomed nordic trails including the world famous Birkie Trail!

HAYWARD LAKES
 Woods, Waters, World Class Events

Check the snow conditions on the web. Contact us for lodging availability.

715-634-4801 • 800-724-2992 • haywardlakes.com



OUTTHERE

502 N. Main St.
 Rice Lake, WI 54868
715-234-4505



www.outthereshop.com

Nordic Sports & Camping Gear


Nordic Skiing & Walking Equipment
 Roller Skis, CATSKIS • Wax
 Camping Equipment • Clothing & more!

715.634.2700


Large pool and whirlpool
 Hot breakfast with waffles
 Solid construction for a Quiet Nights rest.

HAYWARD LAKE'S...

15601 Hwy 63 North / Hayward WI



AmericInn
www.AmericInn.com



DIRECTIONS: EAST ON HIGHWAY 77
 1/4 MILE JUST PAST WALMART

PHONE: (715) 634-2090

SERVING At 5:00 P.M.



10444 North State Hwy 27
 Hayward, WI

Americas Best Value Inn

by Vantage

715-634-2646

Continental Breakfast ✓ Indoor Pool ✓ Wireless Internet

Value Club Members Save 15%

www.HaywardLakesABVI.com

Great Food! *Great Service!*

Coop's

PIZZA EST. 1979

Homemade Pizza, Lasagna, Spaghetti, Burgers,
 Italian Beef, Soup & Salad Bar • Free Wi-Fi

(715) 634-3027 • HAYWARD • COOPSPIZZA.COM

Chippewa County, Wisconsin

Miles of Cross Country Ski Trails

- * Hickory Ridge Trail
- * Irvine Park
- * Ice Age Trail
- * River Road Trail
- * Brunet Island State Park
- * Lake Wissota State Park



Visitor Information, Maps & Trail Conditions
www.chippewacounty.com | 1.866.723.0335

2012-2013 CALENDAR OF EVENTS

DECEMBER 2012

DEC 8 & 9 2012

SATURDAY & SUNDAY

WOLVERINE SKI CHALLENGE

Midwest/Great Lakes combined JOO Opener. Open category for college, adults, youth and adaptive races. Wolverine Trails, Ironwood, MI. rgardner@chartermi.net, 906/932-4750

DEC 28-30 2012

FRIDAY & SATURDAY

TUSCOCBIA WINTER ULTRA

Run, ski or bike 35, 75, 150-mile distance options on the Tuscobia Trail, self-supported. www.tuscobia.wordpress.com, tuscobia@gmail.com

DEC 28-30 2012 • SATURDAY

24TH ANNUAL DOUBLE BIRKIE

8 a.m. start at Hatchery Creek Park parking lot, Hayward, WI. Leisurely ski to '00,' continue on for lunch at Telemark. Depart after lunch at about 1 p.m. to head south. Consider leaving drop bag with food, energy drink, dry base layers at '00'. tsplow@aol.com

JANUARY 2013

JAN 11-12 2013

FRIDAY & SATURDAY

SISU SKI FEST

Marathon, Half-Marathon and Gourmet Tour. ABR Trails to downtown Ironwood, Mich. www.sisuskifest.com

JAN. 11-20

IPC NORDIC WORLD CUP SKIING

International paralympic cross country and biathlon competition. Telemark Resort, Cable 800/533-7454 www.cable4fun.com

JAN 12 2013 • SATURDAY

WINTER TRAILS DAY DEMO

Free ski and snowshoe demo plus tips & technique. 1-4 pm, Phillips School Forest, 715/339-6254, info@thecrazyloon.com, www.thecrazyloon.com.

JAN 12 2013 • SATURDAY

SEELEY HILLS CLASSIC

Birkie Trail, 00 Trailhead, Seeley, 10 a.m. 22 km or 42 km. Classical technique. 715/798-3571 • 715/634-5031

JAN 16-17 2013 •

WEDNESDAY & THURSDAY

ABR GROOMING CLINIC

First day free 10a.m. to 2 p.m. test & view equipment; Second day is classroom 9 to noon. 906/932-3502, info@abrski.com, www.skiabr.com.

JAN 19 2013 • SATURDAY

BIRKIE TOUR

"Open Track" non-competitive ski tour on the Birkie Trails. Distances of 22 - 51 km, skate or classic. Start at Telemark from 8 - 10 a.m. 715/634-5025 birkie@birkie.com www.birkie.com

JAN 26 2013 • SUNDAY

WINTERFEST CANDLELIGHT WALK

6 p.m. Phillips, 715/339-4100

JAN 26 2013 • SATURDAY

PHILLIPS FLURRY 5K & 10K SNOWSHOE RACE

Phillips School Forest Trail, N9189 N. Worcester Road, Phillips. 10 a.m. Start. Registration 8-9:30 a.m. Groomed ski trails and packed single track on the rolling terrain with a few large hills. 715/339-6254, tcloon@pctcnet.net www.thecrazyloon.com

FEBRUARY 2013

FEB 2 2013 • SATURDAY

CANDLELIGHT SKI-SNOWSHOE- HIKE - 19TH ANNUAL

1.8 km loop lit by 600 candles. Flambeau Hills Trailhead, Cty. Hwy W, 20 miles west of Phillips/15 miles east of Winter. 5:00 p.m. freemj@dnr.state.wi.us, 715/332-5271

FEB 2 2013 • SATURDAY

MT. ASHWABAY SUMMIT SKI RACE

3.5 km youth, 11 km adult freestyle and .5 km kids fun race. Mt. Ashwabay Ski Trails, Bayfield, WI. 10 a.m. 715/373-5611 www.4hcanski.org

FEB 9 2013 • SATURDAY

HAYWARD LIONS PRE-BIRKIE

Lake Hayward to Cty Hwy 00, Seeley. 26 km freestyle. 715/634-6456 www.haywardlions.com

FEB 9 & 10 2013

SATURDAY & SUNDAY

SNOWSHOE RENDEZVOUS

Cornell, WI fatherthomas@fortbonsecours.org 715/667-5362 • 866/723-0331 www.fortbonsecours.org

FEB 10 2013 • SUNDAY

NORTH END CLASSIC

Start & Finish: North End Trail Head, Cable. 12.5 km & 25 km. classic technique North End Ski Club 715/798-3599 www.norwiski.com/northend

FEB 16 2013 • SATURDAY

BOOK ACROSS THE BAY SKI & SNOWSHOE RACE

Start: 6 p.m. Ashland, near Hotel Chequamegon. Finish: Washburn Dock. 10 km ski and snowshoe race/trek across Chequamegon Bay. 800/284-9484, www.batb.org

FEB 21 2013 • THURSDAY

BARNEBIRKIE & BARNE SKI GAMES

Main Street, Hayward 12:30 p.m. Ages 3 - 13. Free. Barne Ski Games on Main Street, Hayward after Barnebirkie. 715/635-5025, birkie@birkie.com www.birkie.com

FEB 22 2013 • FRIDAY

CHEQTEL JUNIOR BIRKIE

Telemark Resort, Cable, WI Ages 10 - 18, freestyle, classic 9 a.m. - 1 p.m., 3.5 km Free. 715/634-5025, birkie@birkie.com www.birkie.com

FEB 21 2013 • FRIDAY

CHEQTEL 5 & 10 K FAMILY FUN SKI

Telemark Resort, 10 km-2 p.m. • 5 km-2:15 Non-competitive event. 715/634-5025, birkie@birkie.com, www.birkie.com

FEB 22 2013 • FRIDAY

SNOWSHOE NATURE HIKE

Cable Natural History Museum, 10 am, Cable, 715/798-3890, birkie@birkie.com

FEB 22 2013 • FRIDAY

BARKIE BIRKIE 5K SKIJOR

Main St., Hayward, 715/634-5025 birkie@birkie.com

FEB 22 2013 • FRIDAY

GIANT SKI

Third annual. Teams of six people all on the same 25-foot long Giant Skis race up Main Street in Hayward. 715/634-5025, birkie@birkie.com, www.birkie.com

FEB 23 2013 • SATURDAY

AMERICAN BIRKEBEINER

Start: Cable Union Airport, 8:20 a.m. Finish: Main Street, Hayward. 50 km-Freestyle, 54 km-Classic 715/634-5025, birkie@birkie.com www.birkie.com

FEB 23 2013 • SATURDAY

KORTELOPET

23 km, Freestyle or Classic Start: Cable Airport, 8:20 a.m. Finish: Telemark Resort, Cable, 715/634-5025, birkie@birkie.com www.birkie.com

FEB 23 2013 • SATURDAY

JOHNSON BANK PRINCE HAAKON 12K

Start: Cable Union Airport 10:15 a.m. Finish: Telemark Resort. Non-competitive 12 km event, 715/634-5025 birkie@birkie.com, www.birkie.com

MARCH 2013

MARCH 2 2013 • SATURDAY

ABR TASTE OF THE TRAILS

Ironwood, Mich. 906/932-3502 www.abrski.com

MARCH 2 2013 • SATURDAY

RIVERVIEW LOPPETT

10 a.m. Afterhours Ski Trails, Brule, 10 a.m. 12 km Classic and 24 km Classic and Freestyle; 4 km youth. 715/372-5995 www.brullexcski.com

MARCH 2 2013 • SATURDAY

MT. ASHWABAY WINTER DASH

5km winter obstacle course, held at Mt. Ashwabay. www.bayfieldwinterfestival.com

MARCH 2 2013 • SATURDAY

TIMM'S HILL TRUDGE

High Point Village, Ogema. Start 9 a.m. Snowshoe race/walk, 3 or 7 mile course. 715/767-5287, lyleb@centurytel.net www.highpointvillage.com

MARCH 3 • SUNDAY

NORTH END PAINTBALL BIATHLON

Youth and adults. Ski or snowshoe and paintball target shooting. North End Ski Club 715/798-3599 www.norwiski.com/northend

MARCH 3 2013 • SUNDAY

RUN ON WATER

Bayfield Winter Festival. Run from Bayfield to Madeline Island and back on Lake Superior. 715/779-5408 www.bayfieldwinterfestival.com

MARCH 9 2013 • SATURDAY

BIRKIE FAT BIKE RACE

18 km and 45 km course options on the Birkie Trail. 715/634-5025, www.birkie.com

MARCH 9 2013 • SATURDAY

BRAVEHEART SNOWSHOE CHAMPIONSHIP RACE

10 am. 5K, 10K or Mountaineering Race. Open to anyone. www.lakewoodsresort.com/events/sponsored-events/hot-air-for-hearts



Escape.

40k of freshly groomed skate and classic trails are waiting. Mt. Ashwabay Recreation Area, 3 miles south of Bayfield.

www.mtashwabay.org

Mount Ashwabay
Ski and Recreation Area

Upper Michigan's Trailhead



Western U.P. Visitors Bureau • Explorewesternup.com 800.522.5657

MICHIGAN'S WILD WEST

Premier Outdoor Clothing Over 40 Quality Brands

715.634.4447 Hayward, WI

OUTDOOR VENTURES

Follow us for Fashion Favorites
Must Haves, Styles, & Trends

www.OutdoorVenturesHayward.com

Logos for SWIX, ATOMIC, and THE NORTH FACE are also present.

POLK COUNTY WISCONSIN



A scenic one-hour drive from Minneapolis/St. Paul in the beautiful St. Croix River Valley

"Come Ski With Us."

For information please contact:
800.222.POLK
www.polkcountytourism.com

Need a place to stay when you are up in Hayward skiing the Birkie Trail?

Are you looking for a place with cottages for cooking and relaxing after a day on the trails—a place with a dozen ski trails near by, sauna, a hole in the lake ice and a vented wax room? Cresthill Resort has reasonable rates and is run by skiers who know what you want.

We've Got It! CRESTHILL RESORT
10850 N. Stewart Rd. • Hayward, WI 54843
(715) 462-9911 • www.cresthillresort.com



H&R BLOCK
PO Box 772, Hayward WI 54843
715-634-3430

For Trail Reports and to subscribe to TrailMail email trail reports, visit www.norwiski.com




Discover Winter in Washburn County

Ski over 84k of beautifully groomed trails, including the popular Nordic Woods Ski Trail.

800.367.3306 for your FREE Visitor Guide and Trail Conditions

www.washburncounty.org



WASHBURN COUNTY
northwards in every direction





HEARTWOOD®

Conference Center & Retreat

Plan a memorable ski weekend...or an afternoon

- Over 20 kilometers of beautiful groomed trails on 700 pristine acres
- Skating and Classical trails, warming house on trail
- Snowshoe trails, ice skating/broomball rink, tubing hill

You'll enjoy lodging choices to match your needs while the service, facilities and setting exceed your expectations. Fabulous catering options or enjoy your in-room kitchen. Day passes are available.

HeartwoodConferenceCenter.com
1.800.577.4848



Call or Click
to Order the New
Silent Sports
Map!

Price County
Wisconsin

PARK FALLS • PHILLIPS • OGEMA
BRANTWOOD • FIFIELD

Offering 123.4K of groomed XC ski trails for novice to expert skiers, plus snowshoeing!
Visit us this winter and experience the solitude of a northwoods winter.

For trail conditions and visitor information:
www.pricecountywi.net • 800/269-4505

FOR OVER 30 YEARS



celebrating all things cross country skiing.

*It's not just a sport —
it's a lifestyle.*

CROSS COUNTRY
SKIER
THE JOURNAL OF NORDIC SKIING

crosscountryskier.com

Cable Area

Trails. Forest. Lakes. Adventure.

CABLE • DRUMMOND • GRAND VIEW • NAMAKAGON



Start Your Adventure Here!



IPC World Cup

Nordic Skiing

USA 2013 Cable, Wisconsin



**January 11-20
2013**

**COME SUPPORT
TEAM USA!**

"Come ski the best"

**RATED AMONG THE
TOP 5 PLACES
TO HIT THE
HORIZONTAL
SLOPES
BY CNN.COM**

IPC Nordic Skiing World Cup • January 11-20, 2013

Seeley Hills Classic • January 12, 2013

Birkie Trail Tour • January 19, 2013

Hayward Lions Pre Birkie • February 9, 2013

North End Classic • February 10, 2013

American Birkebeiner • February 21-24, 2013

Brave Heart Snowshoe Championships
March 9 & 10, 2013

800.533.7454 • www.cable4fun.com